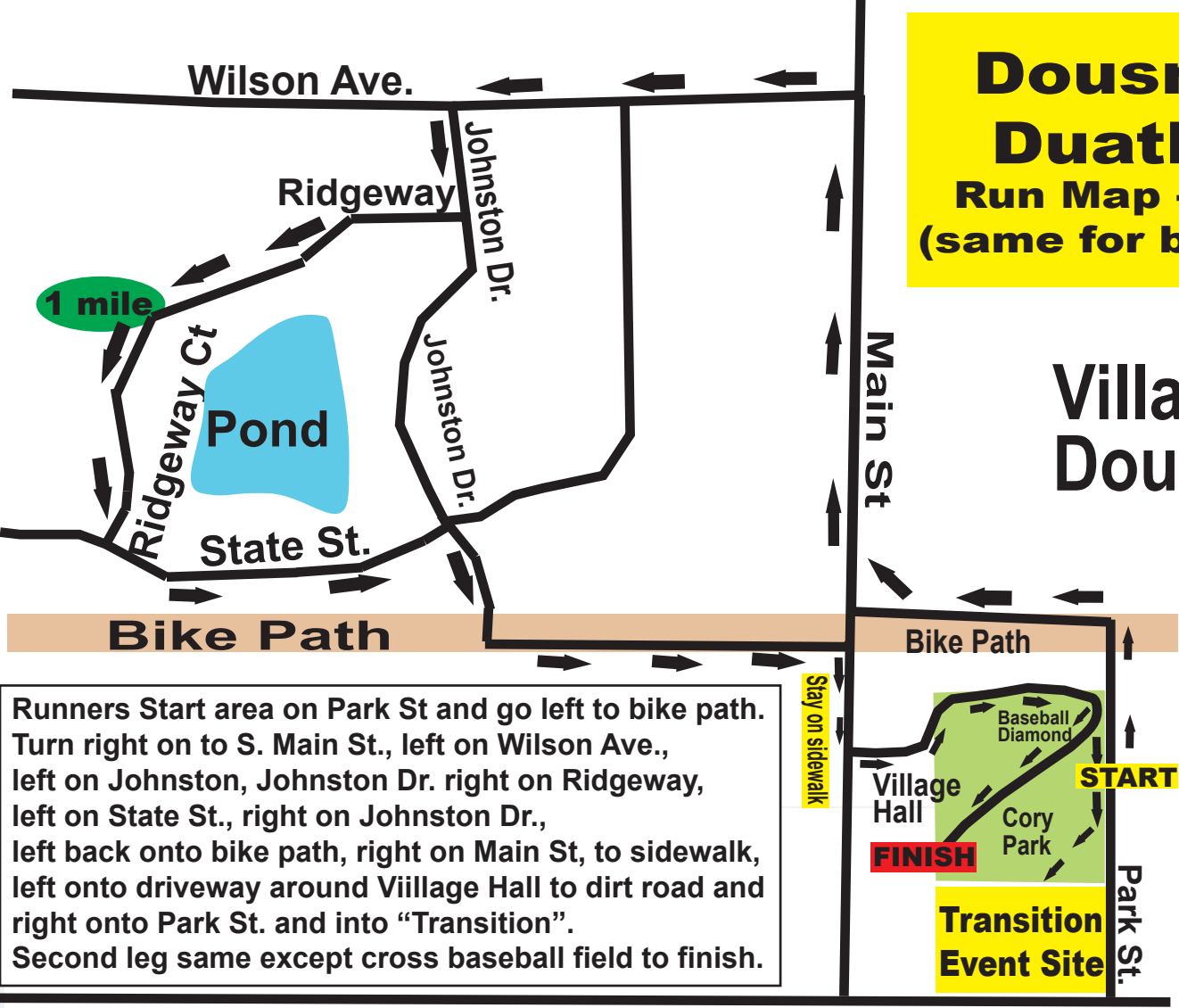


# Dousman Duathlon

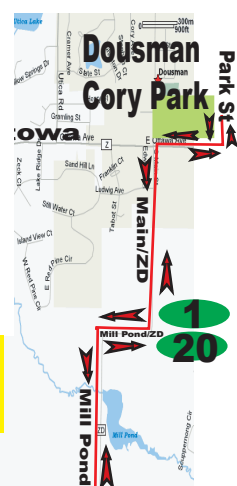
## Run Map -2 miles (same for both legs)



# Village of Dousman

Runners Start area on Park St and go left to bike path. Turn right on to S. Main St., left on Wilson Ave., left on Johnston, Johnston Dr. right on Ridgeway, left on State St., right on Johnston Dr., left back onto bike path, right on Main St, to sidewalk, left onto driveway around Viillage Hall to dirt road and right onto Park St. and into "Transition". Second leg same except cross baseball field to finish.

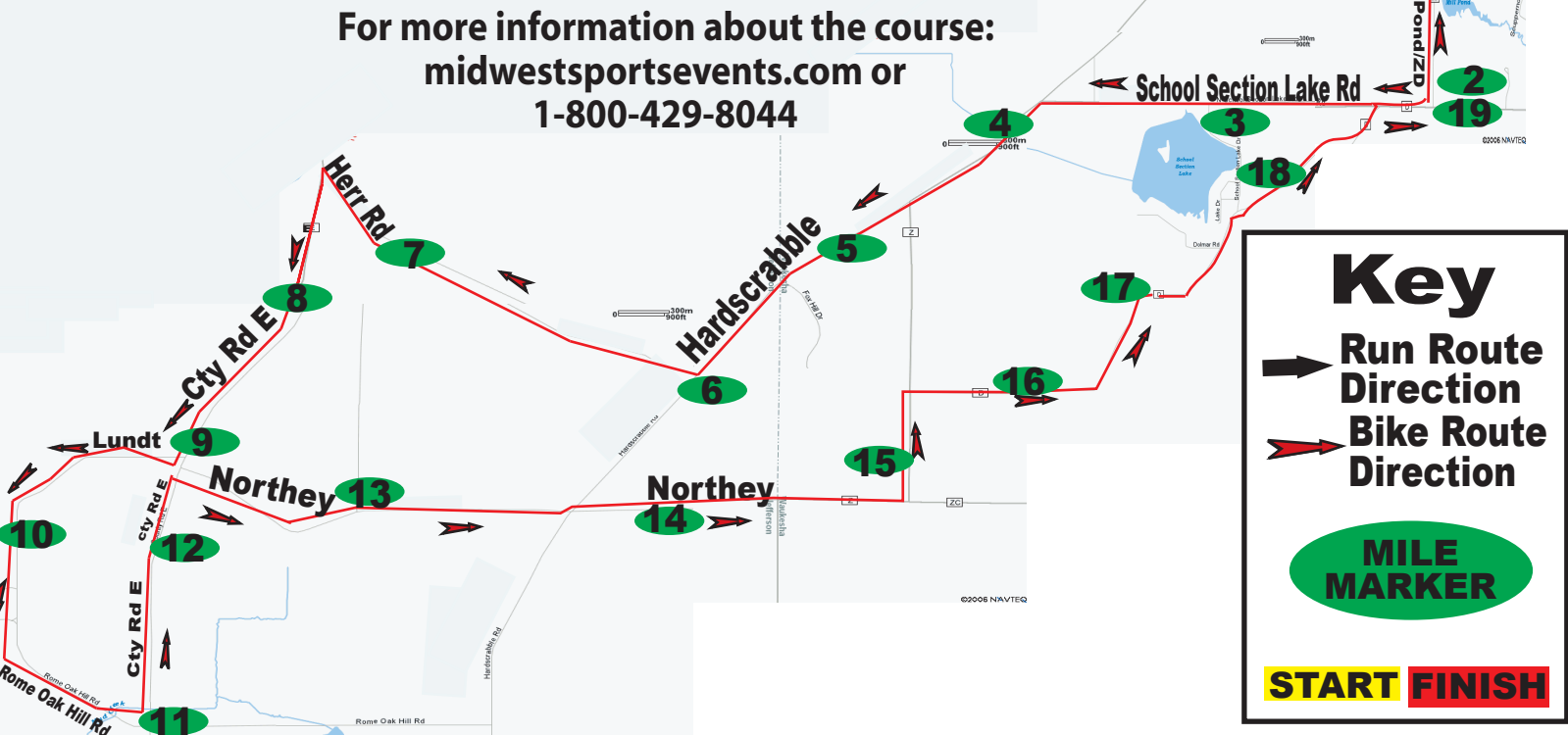
Stay on sidewalk



W. Ottawa Ave.

# Dousman Duathlon Bike Map- 21 miles

For more information about the course:  
[midwestsportsevents.com](http://midwestsportsevents.com) or  
 1-800-429-8044



## Key

- Run Route Direction
- Bike Route Direction
- MILE MARKER
- START FINISH